

AIRPORT 5 KM - ROCHESTER, NY

MEASURED ON: MAY 5, 2010 BY: KEVIN P. LUCAS-585-421-9626

ELEVATIONS:

START = 537 FEET
FINISH = 535 FEET
HIGHEST = 550 FEET
LOWEST = 535 FEET

START: AT EAST END R/W 25 - 12 FEET WEST OF SOLID WHITE LINE AT T/W F1


1 MILE: ON R/W 25 EAST OF T/W D - 18.5 FEET EAST OF ORANGE R/W LIGHT

2 MILE: ON T/W F WEST OF T/W E - 43.7 FEET WEST OF BLUE T/W LIGHT


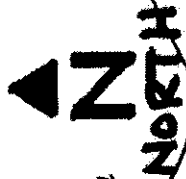
3 MILE: ON SERVICE ROAD EAST OF T/W J - 84.4 FEET EAST OF BLUE T/W LIGHT

FINISH: IN KODAK HANGER LOT AT STORM DRAIN


NY10119KL



66



TURN AROUND: AT WEST END R/W 25
49 FEET EAST OF EDGE OF PAVEMENT
AND 12 FEET NORTH OF EDGE OF PAVEMENT



NY10119KL
Effective 05/05/2010 to 12/31/2020

